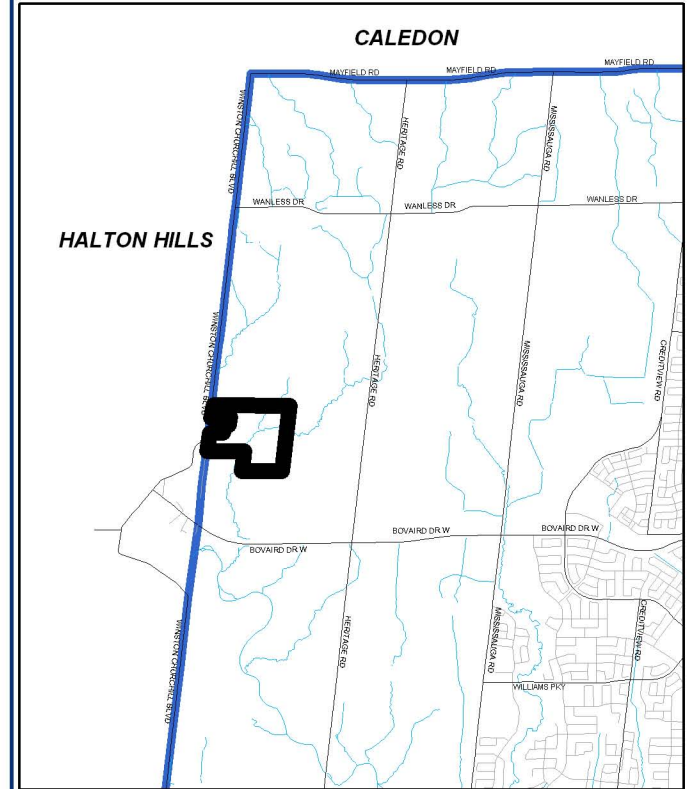


LOCATION MAP



AERIAL SCALE 1: 70,000

AERIAL DATE: Fall 2009

(Note: Halton Hills Photo date is unknown)

Legend



-  AREA TO BE LICENSED - 86.20 Acres
-  1000 Metre Buffer From Site

FIGURE 1 - AERIAL AND LOCATION MAP

FLOWER CITY



Date: 2010/06/03

Map No.: 19-10



Drawn By: CJK

BRAMPTON.CA